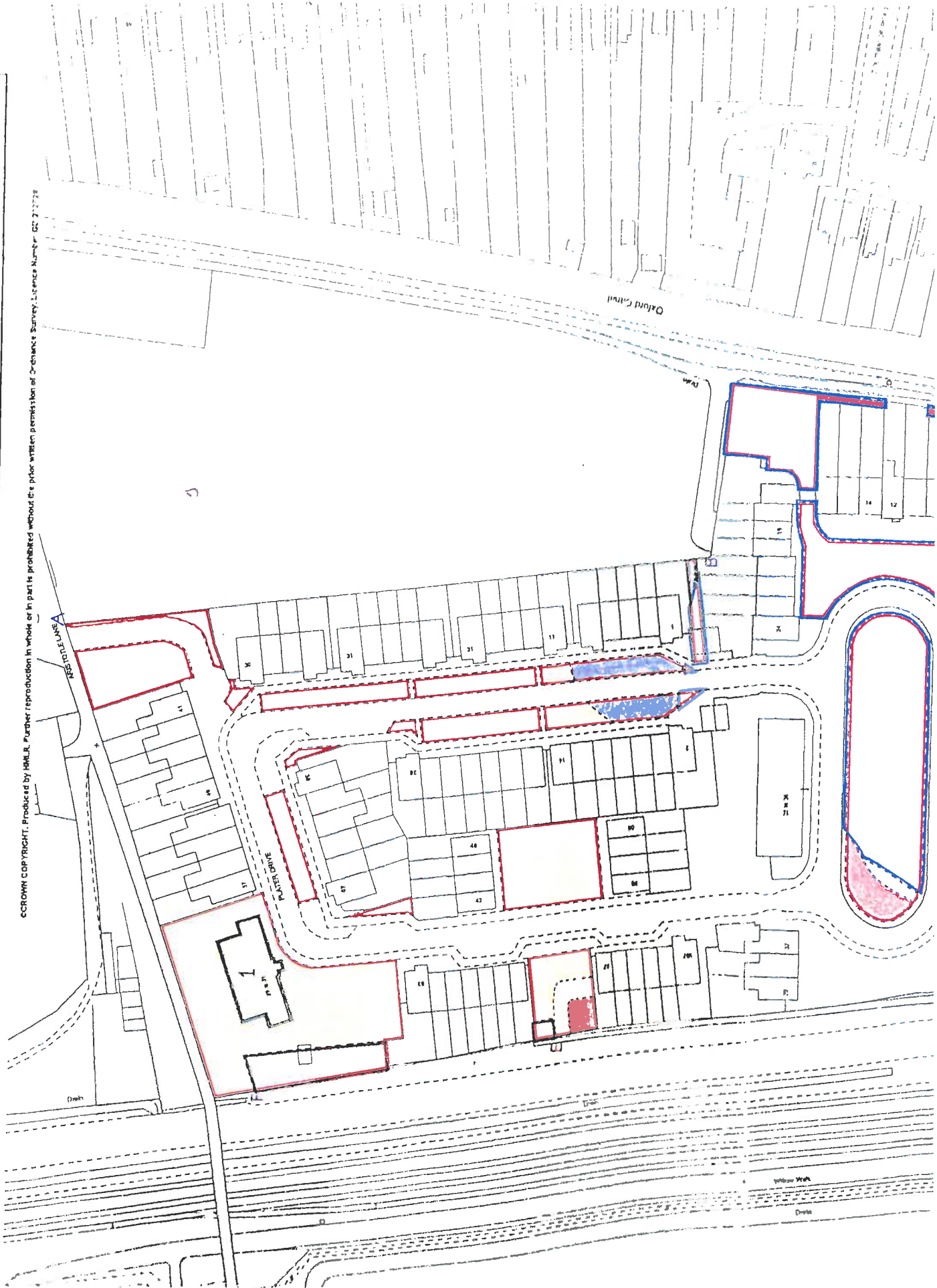


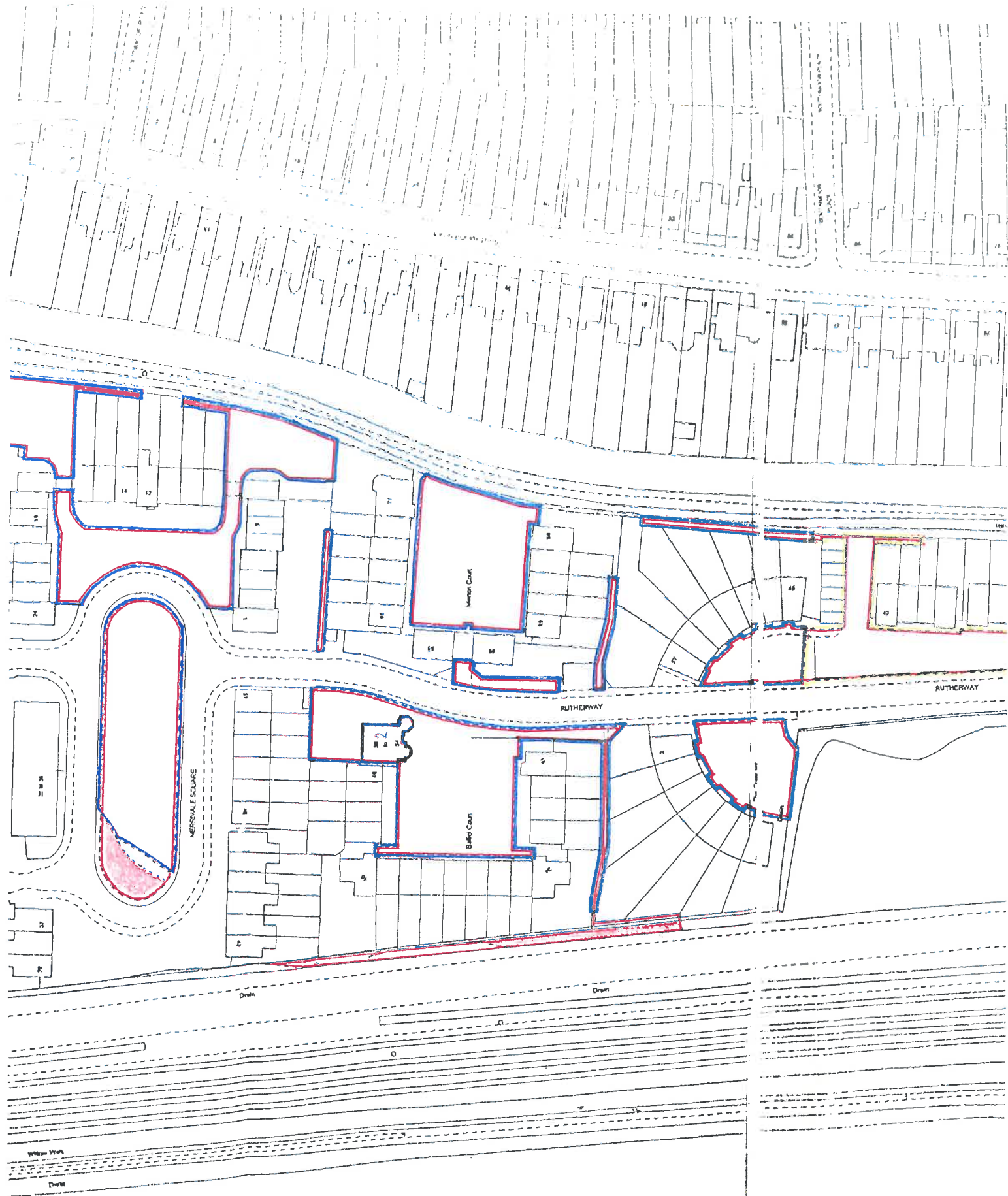
UNRANANCE SURVEY MAP REFERENCE:

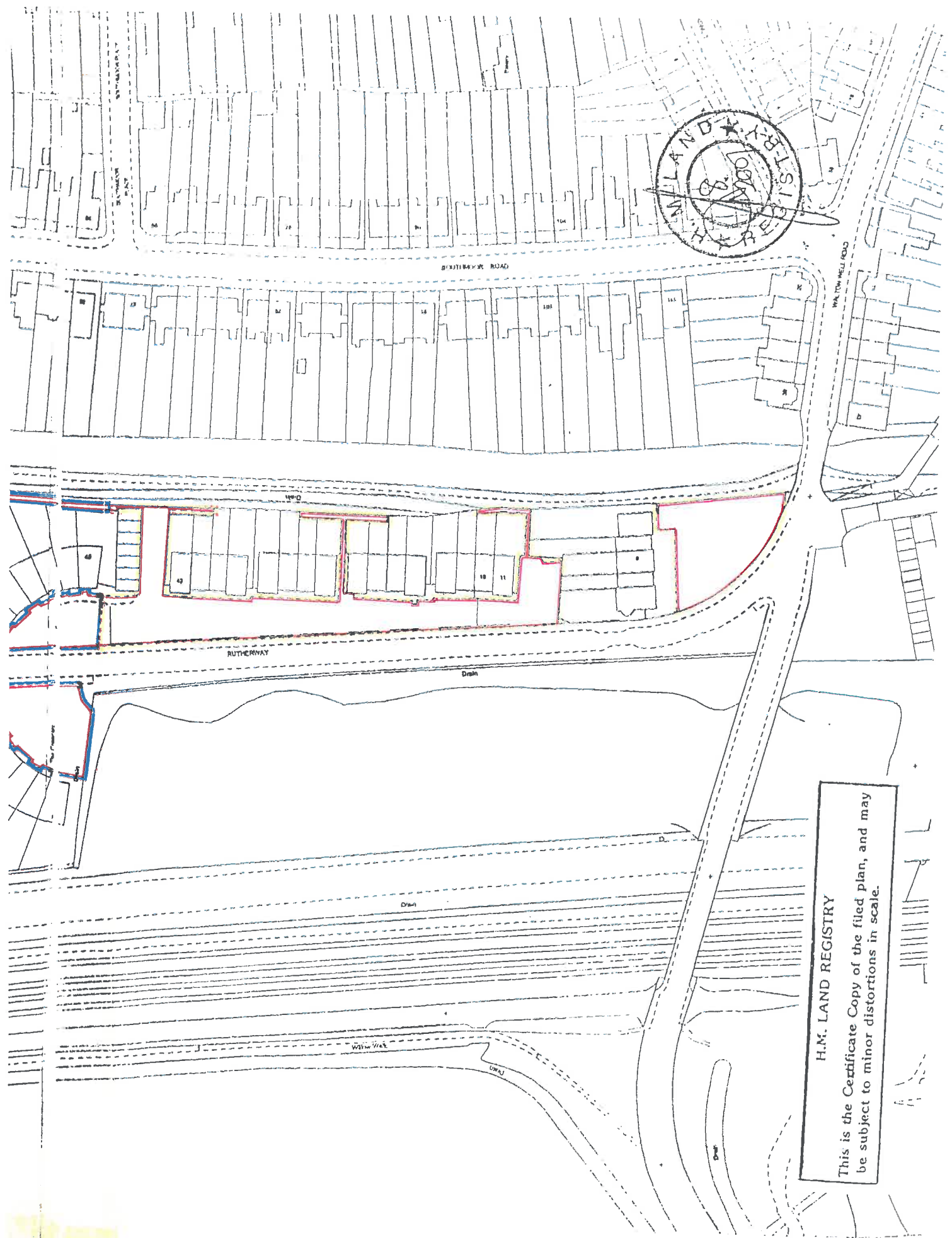
SP5007NW

SCALE 1:1250

ECROWN COPYRIGHT. Produced by HMLR. Further reproduction in whole or in part is prohibited without the prior written permission of Ordnance Survey. Licence Number: 02 2 2028







H.M. LAND REGISTRY
This is the Certificate Copy of the filed plan, and may be subject to minor distortions in scale.